



Huntsville, Alabama

305 Fountain Circle
Huntsville, AL 35801

Cover Memo

Meeting Type: City Council Regular Meeting **Meeting Date:** 2/27/2025

File ID: TMP-5197

Department: Planning

Subject:

Type of Action: Introduction

Introduction of an Ordinance approving the adoption of new base map sheets 07-03, 10-01, 11-01, and 15-13 to be made part of the City of Huntsville, Alabama Official Zoning Maps.

Ordinance No.

Finance Information:

Account Number: N/A

City Cost Amount: N/A

Total Cost: N/A

Special Circumstances:

Grant Funded: \$ N/A

Grant Title - CFDA or granting Agency: N/A

Resolution #: N/A

Location: (list below)

Address:

District: District 1 ☐ District 2 ☐ District 3 ☐ District 4 ☐ District 5 ☐

Additional Comments:

ORDINANCE NO. 24-

WHEREAS, the City of Huntsville from time to time must adopt new base maps on which to depict zoning district boundaries; and

WHEREAS, as the result of recent annexations and zonings, it is necessary to add four new base maps to the official set of Zoning Maps of the City of Huntsville.

NOW, THEREFORE, BE IT ORDAINED by the City Council of the City of Huntsville, Alabama, that there is hereby adopted and made part of the official City of Huntsville Zoning Maps four base map sheets bearing the title *City of Huntsville, Alabama Zoning Map* and being identified as map sheets 07-03, 10-01, 11-01, and 15-13.

These map sheets shall also show thereon the number of this ordinance and the date of its adoption. These maps shall become an official Zoning Map for the City of Huntsville as of the date of publication of this ordinance.




ADOPTED this the 27th day of February, 2025.

President of the City Council of
the City of Huntsville, Alabama.

APPROVED this the 27th day of February, 2025.

Mayor of the City of Huntsville,
Alabama

City of Huntsville, AL Zoning Map Index

-  Index basemaps to be added
-  Existing Index basemaps
-  Huntsville City Limits

