



# Huntsville, Alabama

305 Fountain Circle  
Huntsville, AL 35801

## Cover Memo

---

**Meeting Type:** City Council Regular Meeting **Meeting Date:** 8/28/2025

**File ID:** TMP-5864

---

**Department:** Planning

**Subject:**

**Type of Action:** Approval/Action

Ordinance approving the adoption of new base map sheets 04-12, 04-13, and 16-11 to be made part of the City of Huntsville, Alabama Official Zoning Maps.

Ordinance No.

**Does this item need to be published?** No

If yes, please list preferred date(s) of publication: \_\_\_\_\_ N/A \_\_\_\_\_

**Finance Information:**

**Account Number:** N/A

**City Cost Amount:** N/A

**Total Cost:** N/A

**Special Circumstances:**

**Grant Funded:** N/A

**Grant Title - CFDA or granting Agency:** N/A

**Resolution #:** N/A

**Location:**

**Address:** N/A

**District:** District 1 ☐ District 2 ☐ District 3 ☐ District 4 ☐ District 5 ☐

**Additional Comments:**



**ORDINANCE NO. \_\_\_\_\_**

**WHEREAS**, the City of Huntsville from time to time must adopt new base maps on which to depict zoning district boundaries; and

**WHEREAS**, as the result of recent annexations and zonings, it is necessary to add three new base maps to the official set of Zoning Maps of the City of Huntsville.

**NOW, THEREFORE, BE IT ORDAINED** by the City Council of the City of Huntsville, Alabama, that there is hereby adopted and made part of the official City of Huntsville Zoning Maps three base map sheets bearing the title *City of Huntsville, Alabama Zoning Map* and being identified as map sheets 04-12, 04-13 and 16-11.

These map sheets shall also show thereon the number of this ordinance and the date of its adoption. These maps shall become an official Zoning Map for the City of Huntsville as of the date of publication of this ordinance.




**ADOPTED** this the 28<sup>th</sup> day of August, 2025.

\_\_\_\_\_  
President of the City Council of  
the City of Huntsville, Alabama.

**APPROVED** this the 28<sup>th</sup> day of August, 2025.

\_\_\_\_\_  
Mayor of the City of Huntsville,  
Alabama

# City of Huntsville, AL Zoning Map Index

-  Index basemaps to be added
-  Existing Index basemaps
-  Huntsville City Limits

